

**CITY OF DONCASTER COUNCIL  
(VARIOUS ROADS DONCASTER)  
SPEED LIMITS (CONSOLIDATION) ORDER 2011  
(AMENDMENT NO. ) ORDER 2025**

Notice is hereby given that the City of Doncaster Council propose to make an Order under the provisions of the Road Traffic Regulation Act 1984 and all other enabling powers.

The effect of the order will be to:

(i) Revoke the following items from Schedule 2.01 of the Order 30MPH Speed Limit:-

That length of **Marsh Lane** and **Shaftholme Road** at Arksey which extends from a point 23 metres east of its junction with the un-named road leading to the Community Centre to a point 101 metres north of its junction with Marsh Lane

(ii) Introduce the following items into Schedule 1.01 of the Order 20 MPH Speed Limit:-

Arksey

Brookfield Mews, The whole  
Church Lane, The whole  
Five Oaks, The whole  
Grosvenor Crescent, The whole  
High Street, The whole  
Marsh Lane Access to 24-62, The whole  
Marsh Lane, The whole  
Rich Farm Close, The whole  
The Croft, The whole

That length of **Marsh Lane** and **Shaftholme Road** at Arksey which extends from a point 23 metres east of its junction with the un-named road leading to the Community Centre to a point 101 metres north of its junction with Marsh Lane

A copy of the proposed Order together with a map showing the restricted roads and a statement of the Councils reasons for proposing to make the Order may be examined at the Council Office, Civic Office, Waterdale Doncaster between the hours of 9 am and 4.30 pm or on the Doncaster Council Website via the following link <https://www.doncaster.gov.uk/tro> or by scanning the QR code below

If you wish to object to the proposed Order you should send the grounds for your objection in writing to City of Doncaster Council, Safer Roads, Civic Office, Waterdale, Doncaster DN1 3BU or by email to [TRO.Objections@doncaster.gov.uk](mailto:TRO.Objections@doncaster.gov.uk) quoting reference BM/99488 not later than the 26<sup>th</sup> day of March 2025.

DATED this 27<sup>th</sup> day of February 2025

City of Doncaster Council  
Civic Office, Waterdale, DONCASTER



**CITY OF DONCASTER COUNCIL**  
**(VARIOUS ROADS DONCASTER)**  
**SPEED LIMITS (CONSOLIDATION) ORDER 2011**  
**(AMENDMENT NO. ) ORDER 2025**

The City of Doncaster Council (“the Council”) in exercise of its powers under Section 84 of the Road Traffic Regulation Act 1984 (“the Act”) and all other enabling powers, and after consultation with the Chief Officer of Police in accordance with paragraph 20 of Part III of Schedule 9 of the Act hereby makes the following Order:-

1. The City of Doncaster Council (Various Roads Doncaster) Speed Limits (Consolidation) Order 2011 shall have effect as though:-

(i) The following items were revoked from Schedule 2.01 of the Order 30MPH Speed Limit:-

That length of **Marsh Lane** and **Shaftholme Road** at Arksey which extends from a point 23 metres east of its junction with the un-named road leading to the Community Centre to a point 101 metres north of its junction with Marsh Lane

(ii) The following items were included in Schedule 1.01 of the Order 20 MPH Speed Limit:-

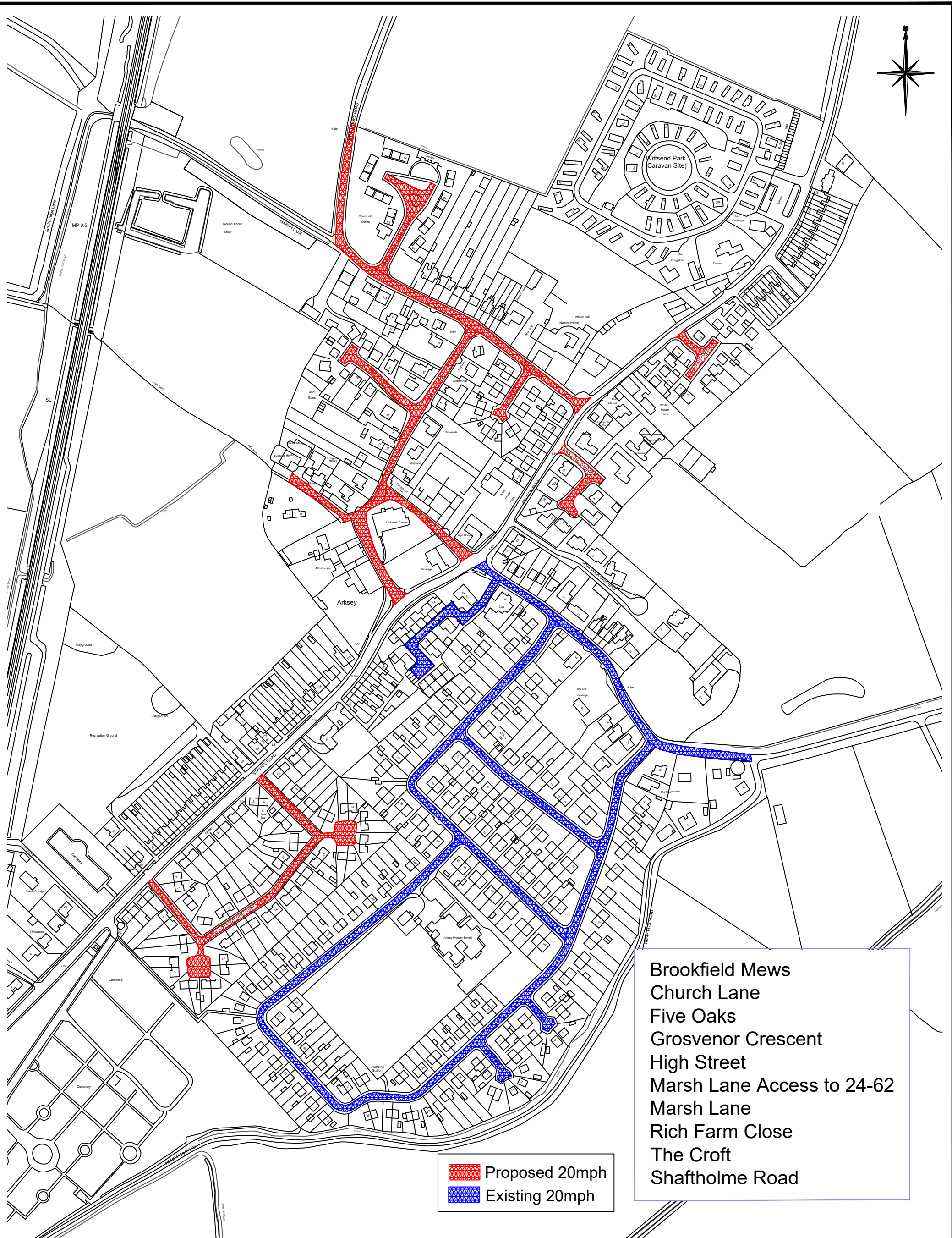

Arksey

Brookfield Mews, The whole  
Church Lane, The whole  
Five Oaks, The whole  
Grosvenor Crescent, The whole  
High Street, The whole  
Marsh Lane Access to 24-62, The whole  
Marsh Lane, The whole  
Rich Farm Close, The whole  
The Croft, The whole



That length of **Marsh Lane** and **Shaftholme Road** at Arksey which extends from a point 23 metres east of its junction with the un-named road leading to the Community Centre to a point 101 metres north of its junction with Marsh Lane

2 This Order shall come into operation on the            day of            2025 and be cited as “The City of Doncaster Council (Various Roads Doncaster) Speed Limits (Consolidation) Order 2011 (Amendment No. ) Order 2025”.





- Brookfield Mews
- Church Lane
- Five Oaks
- Grosvenor Crescent
- High Street
- Marsh Lane Access to 24-62
- Marsh Lane
- Rich Farm Close
- The Croft
- Shaftholme Road

 Proposed 20mph  
 Existing 20mph

Reproduced from the Ordnance Survey mapping with the permission of the Controller of Her Majesty's Stationery Office © Crown copyright. Unauthorised reproduction infringes Crown copyright and may lead to prosecution or civil proceedings. Doncaster M.B.C. License 1000019782 (2016).



DONCASTER COUNCIL  
 CIVIC OFFICE  
 WATERDALE  
 DONCASTER  
 DN1 3BU

SCHEME NAME:- **Proposed speed limit reduction scheme**

DRAWING TITLE:- **Arksey**

PREPARED BY:- **BM**

CHECKED BY:- **--**

APPROVED BY:- **--**

DATE:- **Feb 25**

SCALES:- **N.T.S**

DRAWING NO:- **46235/Arksey/BM**

**PROPOSED REDUCTION OF SPEED LIMIT TO 20MPH  
VARIOUS STREETS, ARKSEY**

**STATEMENT OF REASONS**

This proposal is intended to avoid danger to persons or traffic by creating a more compliant speed limit along the sections of road in question.

**List of Streets**

Brookfield Mews, The whole  
Church Lane, The whole  
Five Oaks, The whole  
Grosvenor Crescent, The whole  
High Street, The whole  
Marsh Lane Access to 24-62, The whole  
Marsh Lane, The whole  
Rich Farm Close, The whole  
The Croft, The whole

That length of **Marsh Lane** and **Shaftholme Road** at Arksey which extends from a point 23 metres east of its junction with the un-named road leading to the Community Centre to a point 101 metres north of its junction with Marsh Lane